









# Hull Lower Super Output Areas 2021 Census LSOA

 Hull\_Administrative\_Boundary

## BUA22NM

-  Kingston upon Hull
-  Barton-upon-Humber
-  Beverley
-  Brough (East Riding of Yorkshire)
-  Cottingham
-  Hedon
-  Hessle
-  Willerby and Anlaby

Built-up areas (BUAs) are a geography based on the physical built environment, using Ordnance Survey topographic data to recognise developed land, such as cities, towns, and villages. This allows economic and social statistics to be investigated based on actual settlements where most people live.

